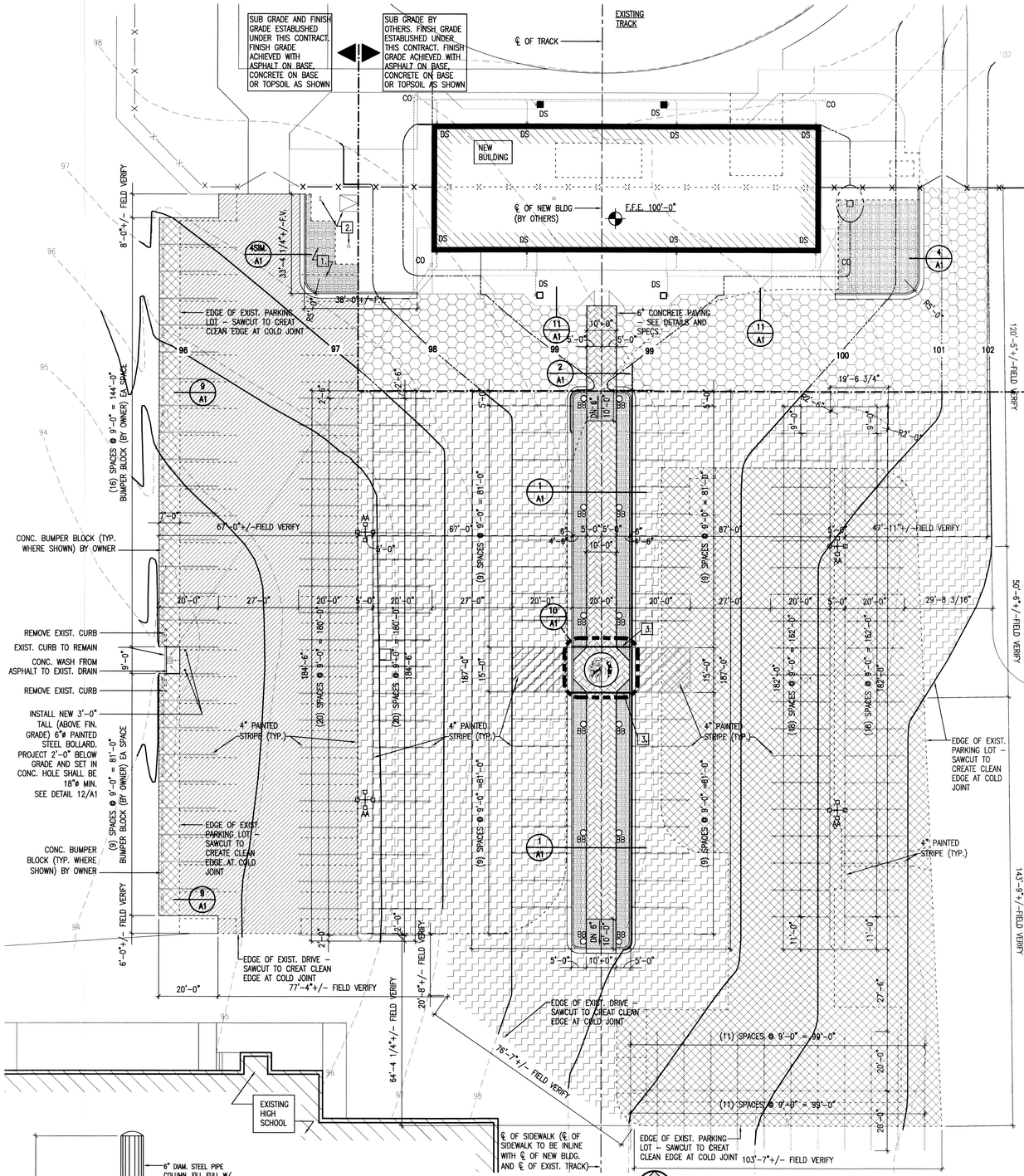

SITE PLAN
SCALE: 1" = 20'-0"

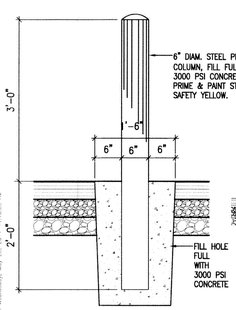

BOLLARD POST
SCALE: 3/4" = 1'-0"

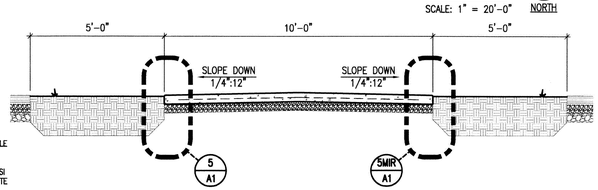

SECTION
SCALE: 3/8" = 1'-0"

BID CLARIFICATION (SEE INSTRUCTIONS TO BIDDERS):

UNDER THE BASE BID THE PRIME CONTRACTOR SHALL FURNISH AND INSTALL ALL WORK SHOWN INCLUDING BUT NOT LIMITED TO ALL ASPHALT, STRIPING, BASE ROCK, AND CAST IN PLACE CONCRETE SIDEWALKS, PAVING, CURBS & GUTTERS (U.N.O.) AS WELL AS ALL CONCRETE, REINFORCING, CONDUIT, GROUNDING, AND ANCHOR BOLTS FOR ALL LIGHT FIXTURE LOCATIONS (BOTH AA & BB). ALSO INCLUDED WITHIN THE BASE BID SHALL BE LIGHT FIXTURE AA FIXTURES, POLES, WIRING AND CONTROLS. THE BASE BID SHALL EXCLUDE ALL WORK DESCRIBED IN ALTERNATES 1, 2, 3, & 4.

UNDER ALT.#1 THE PRIME CONTRACTOR SHALL FURNISH AND INSTALL STAMPED CONCRETE (SEE SPECS) IN THE AREA INDICATED ON THE SITE PLAN, IN LIEU OF BROOM FINISH GRAY CONCRETE.

UNDER ALT.#2 IN LIEU OF CONSTRUCITON SHOWN IN SECTION 1/A1, THE PRIME CONTRACTOR SHALL OMIT ALL CURBS AND GUTTERS IN THIS DETAIL AND FURNISH AND INSTALL THE CONCRETE SIDEWALK FLUSH WITH ASPHALT EXCEPT AT THE LOGO LOCATION AS NOTED. SEE DETAIL 13/A1 & PLAN 14/A1.

UNDER ALT.#3 THE PRIME CONTRACTOR SHALL FURNISH AND INSTALL LIGHT FIXTURE BB FIXTURES, POLES, WIRING AND CONTROLS AT ALL LOCATIONS SHOWN.

UNDER ALT.#4 THE PRIME CONTRACTOR SHALL FURNISH AND INSTALL THE LOGO AS SHOWN ON ENLARGED PLAN 10/A1.

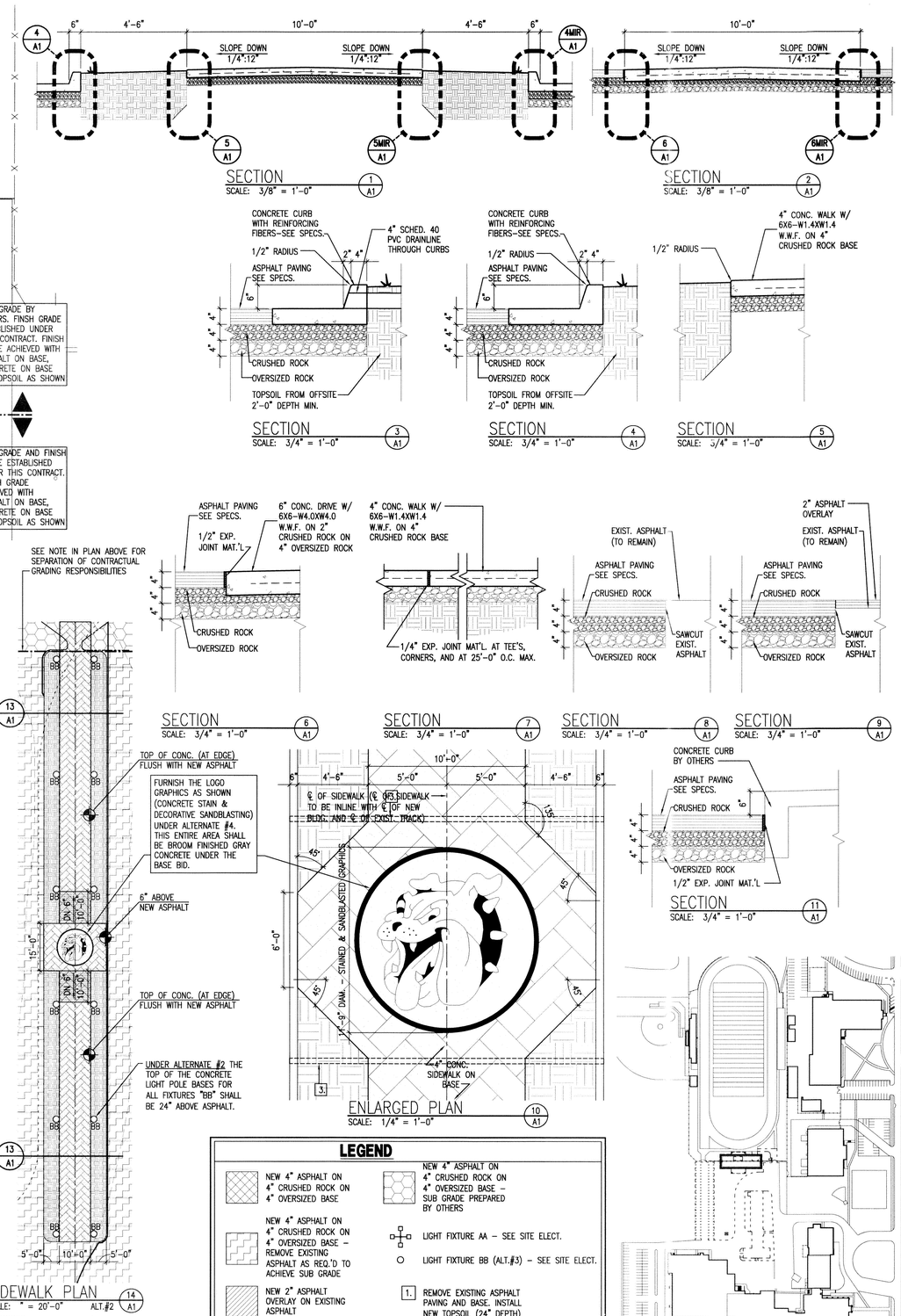

SECTION
SCALE: 3/8" = 1'-0"

SECTION
SCALE: 3/8" = 1'-0"

SECTION
SCALE: 3/4" = 1'-0"

SECTION
SCALE: 3/4" = 1'-0"

SECTION
SCALE: 3/4" = 1'-0"

SECTION
SCALE: 3/4" = 1'-0"

SECTION
SCALE: 3/4" = 1'-0"

SECTION
SCALE: 3/4" = 1'-0"

SECTION
SCALE: 3/4" = 1'-0"

ENLARGED PLAN
SCALE: 1/4" = 1'-0"

SIDEWALK PLAN
SCALE: 1" = 20'-0" ALT.#2

CALL 2 WORKING DAYS
BEFORE YOU DIG
TOLL FREE
1-800-344-7483
MISSOURI ONE CALL SYSTEM, INC.

IMPORTANT: ANY DISTURBANCES OF EXISTING CONDITIONS SHALL BE RESTORED TO MATCH EXISTING BUILDING FEATURES. THIS WILL INCLUDE ALL BUILDING COMPONENTS, FINISHES, SITE FEATURES, ETC.

LEGEND

- NEW 4" ASPHALT ON 4" CRUSHED ROCK ON 4" OVERSIZED BASE
- NEW 4" ASPHALT ON 4" CRUSHED ROCK ON 4" OVERSIZED BASE - REMOVE EXISTING ASPHALT AS REQ.'D TO ACHIEVE SUB GRADE
- NEW 2" ASPHALT OVERLAY ON EXISTING ASPHALT
- NEW TOPSOIL FROM OFFSITE. 24" DEPTH MIN. IN PLANTING AREAS
- BASE BID: SHALL BE BROOM FINISHED GRAY CONCRETE. ALT.#1: SHALL BE STAMPED GRAY CONCRETE
- NEW HANDICAP RAMP DOWN.
- NEW 4" ASPHALT ON 4" CRUSHED ROCK ON 4" OVERSIZED BASE - SUB GRADE PREPARED BY OTHERS
- LIGHT FIXTURE AA - SEE SITE ELECT.
- LIGHT FIXTURE BB (ALT.#3) - SEE SITE ELECT.
- 1. REMOVE EXISTING ASPHALT PAVING AND BASE. INSTALL NEW TOPSOIL (24" DEPTH)
- 2. EXIST. TRANSFORMER, METER, AND POLE TO REMAIN.
- 3. 4" SCHED. 40 PIPE - SEE DETAIL 3/A1
- 00 EXISTING GRADE
- —— 00 —— NEW FINISH GRADE
- ----- 00 ----- NEW FINISH GRADE (SUBGRADE DONE BY OTHERS)

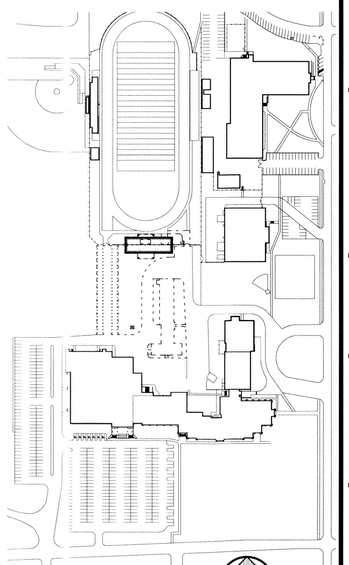

KEY PLAN
SCALE: 1" = 200'-0"

NORTH

Sam A. Winn & Associates
ARCHITECTS, P.C.
FAX: (417) 882-1976 PHONE: (417) 882-7821
1643 SOUTH ENTERPRISE SPRINGFIELD, MO 65804
WWW.SWINNARCH.COM

5/25/11

REVISED FIELD OF DREAMS PARKING LOT FOR MEXICO 59 SCHOOL DISTRICT

AUDRAIN COUNTY, MEXICO, MISSOURI

Revision Number	Revision Date

Comm. No. 1104-R
Date: 02-28-11-R
File: A1-R.DWG
Last Saved by: ESHULER

COPYRIGHT 2011 SAM A. WINN and ASSOCIATES ARCHITECTS, P.C.

SITE PLAN

DETAILS

A1R